

Comparison of several properties between the soils under the natural grassland and the abandoned field in the Kherlen River basin, Mongolia

HOSHINO Aki¹, TAMURA Kenji¹, ASANO Maki¹ and HIGASHI Teruo¹

¹ Graduate School of Life and Environmental Sciences, University of Tsukuba, Tsukuba, Japan

Key words: soil profile, soil physico-chemical properties, abandoned field

I Introduction

In Kherlen Bayan Ulan (KBU), Mongolia, large areas had been already cultivated since 1960s, but most of these areas were abandoned in the 1990s. There are abandoned fields of half-million hectare in Mongolia. *Chenopodium* spp. are dominated in these abandoned fields. On the other hand, several grasses (*Stipa*, *Krylovii*, *Carex* sp) are dominated in the natural grassland. The objective of this study was to survey effect of abandonment of cultivation on the physico-chemical properties of soil.

II Materials and method

1. Study sites

Study sites were the abandoned field (AF) and the natural grassland (NG) at KBU (47° 28' N, long. 108° 78' E) in north eastern Mongolia.

AF Feed crop were produced from 1962, then wheat were produced with irrigation from 1982 and abandoned in 1992.

NG Common natural grassland in Mongolia.

2. Field investigation

The survey on the vegetation and soil profiles were carried out as a field survey. The vegetation survey was done by quadrat method of 1 m × 1 m. Five quadrates were set up each sites.

3. Soil sampling

Soils of each horizon were sampled for chemical analysis. Undisturbed core soils were sampled by cylindrical core (100 ml) sampler for physical measurement.

4. Soil physico-chemical analysis

Three phase ratio and saturated hydraulic conductivity were determined by the core method. Particle size distribution was determined by the pipette method. Soil pH was determined by a glass electrode method. Soil EC was determined with a EC meter. Organic carbon contents and total nitrogen contents of soils were determined by dry combustion method using NC-analyzer. CEC was determined by schollenberger method. Exchangeable and water-soluble bases were determined by atomic absorption method. Water-soluble anion was determined by ion chromatography.

III Results

1. Results of field investigation

Table 1 Results of vegetation survey.

AF plant cover ratio: 60%

species	E-SDR ₂
<i>Chenopodium aristatum</i> L.	100
<i>Cleistogenes squarrosa</i> (Trin.) Keng	42
<i>Carex</i> sp	28
<i>Potentilla bifurca</i>	25
<i>Salsola collina</i> Pall.	19

NG plant cover ratio: 70%

species	E-SDR ₂
<i>Stipa krylovii</i> Roshev.	53
<i>Carex</i> sp	51
<i>Cleistogenes squarrosa</i> (Trin.) Keng	50
<i>Allium polyrhizum</i>	32
<i>Haplophyllum dauricum</i> (L.) G. Donf.	28
<i>Salsola collina</i> Pall.	18
<i>Artemisia adamsii</i> Bess.	16
<i>Caragana stenophylla</i>	16
<i>Potentilla bifurca</i>	15
<i>Scorzonera austriaca</i>	14
<i>Convolvulus ammannii</i>	13
<i>Chenopodium aristatum</i> L.	10
<i>Artemisia frigida</i> Willd.	8
<i>Lappula redowskii</i> (Horn.) Greene	6
non-identifiable	6

(E-SDR₂: Extended Summed Dominance Ratio)

Soil profile and texture

Horizon (cm) (soil texture)

AF A: 0-13 (SL), AB: 13-24 (SL), Bw1: 24-38 (SL), Bw2: 38-57 (SL), Bw3: 57-80 (SL), Ck: 80-100⁺ (L)
NG A: 0-11 (SL), AB: 11-28 (SL), Bw: 28-43 (SL), C1: 43-73 (S), C2: 73⁺ (LS)

2. Results of soil physico-chemical analysis

Solid ratio of AF was 8% higher than NG in each A horizon. Macropore / capillary pore of NG was 1.8 times higher than AF in each A horizon (Fig. 1).

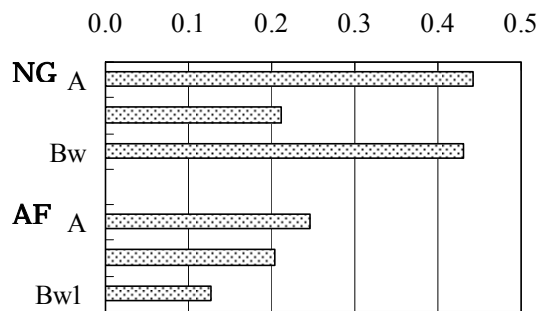


Fig. 1 Macropore / capillary pore ratio of soil core sample.

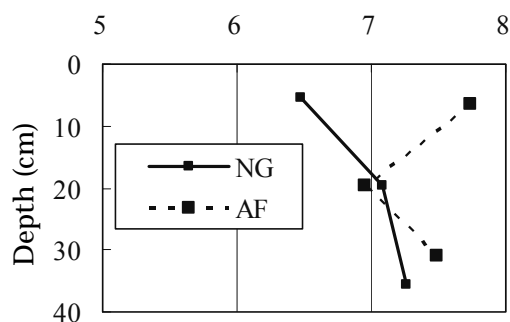


Fig. 3 pH(H₂O) of soil samples.

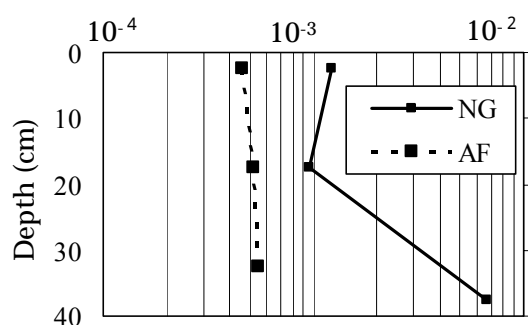


Fig. 2 Saturated hydraulic conductivity of soil core samples.

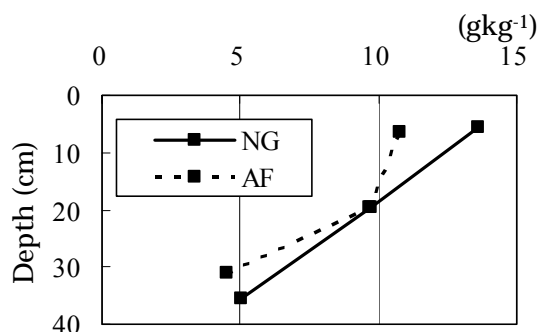


Fig. 4 Total carbon contents of soil samples.

Saturated hydraulic conductivity of NG was 2.6 times higher than AF in each A horizon (Fig. 2).

It was seemed that macropore was destruction by compression of a tractor, and the value of hydraulic conductivity and gas phase value decreased. Total carbon and CEC were decreased by cultivation and crop harvest.

pH values of NG and AF were 6.5 and 7.7 in each A horizon, respectively (Fig. 3). There were not clearly differences about water-soluble cation in AF and NG. PO₄³⁻ of water-soluble anion was existence only in A and AB horizons of AF. It suggested that fertilizer was applied in AF. Generally, cultivation with irrigation occur salinization of surface soil, but base saturation percentage of soil was low in AF. A horizon's CEC of AF and NG were 8.4 and 10.1cmol(+)kg⁻¹, respectively. A horizon's total carbon of AF and NG were 10.8 and 13.6 gkg⁻¹, respectively.

I

IV Conclusion

Macropores and permeability were relatively

decreased by the destruction of soil structure caused by the cultivation on surface soil. pH values at AF site were higher than those at NG site. Total carbon contents were decreased in the surface soil at AF site. Thus, it seemed that soil structure was affected by the cultivation and its abandonment.

References

- Huzita, N. (2003): The ecology of grassland vegetation and sustainable use of nomadic field. *Kagaku*, **73**, 563-659.
- Pankova, Y. I. (1983): Degradation Processes on Cropland in Mongolia. *Pochvovedeniye*, **25**(1), 92-98.
- Yamamoto, K., Kirita, H., Taiga, H. and Saito, Y. (1995): Suggestion of Extended Summed Dominance Ratio for comparison of grassland's vegetation. *Grassland Science*, **41**(1), 37-41.
- Yasuda, Y. (1996): Economics manual of Mongolia. *Nihonhyouronsya*.